









Turnbull Canyon

Trail Legend

-  Multiple purpose recreation trail
-  Length of individual trail segments (miles)

Motorized vehicles are prohibited from all trails, except those operated by public utility and emergency services personnel.

-  Bicycling
-  Hiking
-  Horseback riding
-  Access (parking not provided)
-  Pets on leash
-  Restrooms
-  Wheelchair-accessible



Turnbull Canyon Trail

Trail length: 1.3 miles
Elevation gain: 350 feet



Sumac Trail

Trail length: 0.6 miles
Elevation gain: 325 feet



Elderberry Trail

Trail length: 0.4 mile
Elevation gain: 270 feet



Workman Ridge Trail

Trail length: 1.4 miles
Elevation gain: 780 feet



Worsham Canyon Trail

Trail length: 1.3 miles
Elevation gain: 530 feet



Map by U.S. Geological Survey and National Park Service, Rivers, Trails & Conservation Assistance Program